

Ultimate Globetrotting World Atlas

Notebooking

From [1+1+1=1](#)

These notebooking pages are based on **National Geographic Kids Ultimate Globetrotting World Atlas**.

You can choose any country to study, at any time. The facts are presented in a routine fashion, making it easy to fill in the sheet as you study each country. Several options are provided for you to choose from.

[See a video here](#) walking through the options.

Copyright © 2015 Carisa Hinson 1 + 1 + 1 = 1

All rights reserved by author.

Permission to copy for single classroom/home use only.

Electronic distribution limited to single classroom/home use only.

Want to share? Link to my blog post/website, NOT the PDF file itself.


[Full Terms of Use here](#)


Font s © [Kimberly Geswin](#)

Royalty free clip art maps provided by www.freeusandworldmaps.com

Need the Book?

[Get it here!](#)





3 Attractions

1

2

3

5 Cool Things to Do

1

2

3

4

5

Country Facts


Size

Population

Capital

Official Language

Life Expectancy



3 Attractions

1

2

3

5 Cool Things to Do

1

2

3

4

5

Country Facts

Size

Population

Capital

Official Language

Life Expectancy

3 Attractions

1
2
3

5 Cool Things to Do

1
2
3
4
5

--

Size
Population
Capital
Official Language
Life Expectancy

--

Size
Population
Capital
Official Language
Life Expectancy

5 Cool Things to Do

1

2

3

4

5

Size

Population

Capital

Official Language

Life Expectancy

Size

Population

Capital

Official Language

Life Expectancy

Size

Population

Capital

Official Language

Life Expectancy



Size
Population
Capital
Official Language
Life Expectancy

Size
Population
Capital
Official Language
Life Expectancy



Size
Population
Capital
Official Language
Life Expectancy

Size
Population
Capital
Official Language
Life Expectancy

AFRICA



ASIA



NORTH AMERICA



EUROPE



© Bruce Jones Design Inc. 2006 • www.bjdesign.com • www.clipartmaps.com

EASTERN EUROPE



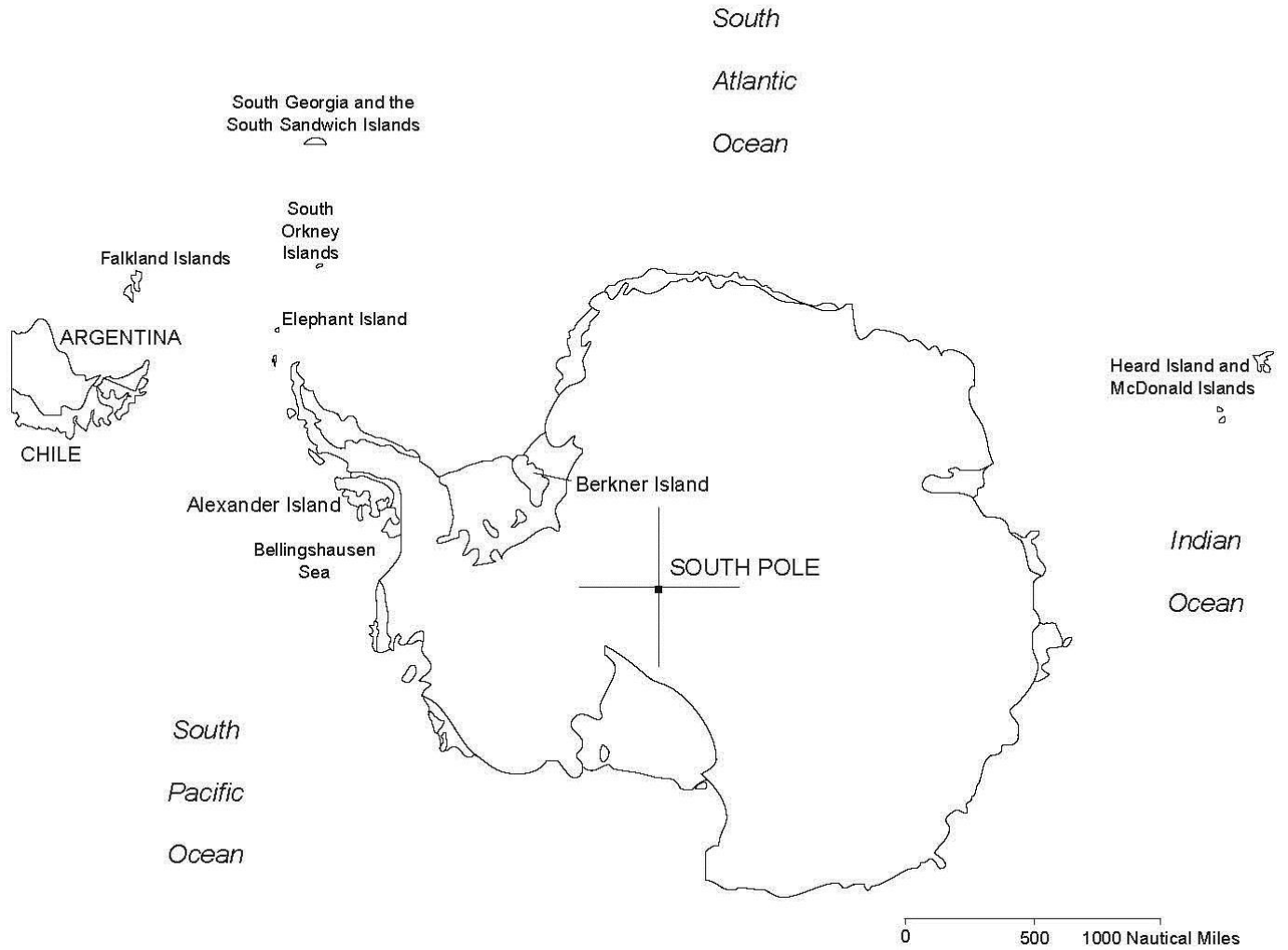
SOUTH AMERICA



LATIN AMERICA



ANTARCTICA



AUSTRALIA



AUSTRALIA & OCEANIA



AUSTRALIA & OCEANIA



CENTRAL AMERICA

